

Determination of Environmental Factors and Indicator Plant Species for Site Suitability Assessment of Crimean Juniper in the Acipayam District, Turkey

(Penentuan Faktor Persekitaran dan Spesies Tumbuhan Penunjuk bagi Penaksiran Kesesuaian Tapak bagi Juniper Crimea di Daerah Acipayam, Turki)

S. GÜLSOY* & K. ÖZKAN

ABSTRACT

The present study was carried out to find the environmental and biotic indicators for site suitability of Crimean juniper (*Juniperus excelsa* L.) in the Acipayam district, Turkey. Data were collected from 100 sample plots. Environmental variables (elevation, slope, radiation index, topographical position, landform characteristics and parent material) and plant species were recorded at each sample plot. Generalised additive model (GAM) and indicator species analysis (ISA) were applied in order to model the distribution of Crimean juniper and determine the indicator species within its range. The results of the applied GAM analysis and the distribution model obtained showed that most suitable sites for the occurrence of Crimean juniper are the areas in the higher zones (supra and mountain Mediterranean zones) covered by limestone. The results obtained from indicator species analysis (ISA) confirmed the applied GAM results, in the sense that thermo-Mediterranean plant species such as *Arbutus andrachne*, *Cercis siliquastrum*, *Cotinus coggyria*, *Pistacia terebinthus* and *Styrax officinalis* are the negative indicator plant species for Crimean juniper while its positive associates from supra- and mountain-Mediterranean elements are *Berberis crataegiana*, *Lonicera etrusca* var. *etrusca*, *Juniperus foetidissima* and *Phlomis armeniaca*. These findings are crucial to predict the suitable sites for the utilization of Crimean juniper in afforestation efforts by field managers in degraded and forestless areas of the Acipayam district.

Keywords: Habitat suitability; Mediterranean region; plant distribution; reforestation

ABSTRAK

Kajian ini telah dijalankan untuk menentukan penunjuk persekitaran dan biotik bagi kesesuaian tapak bagi juniper Crimea (*Juniperus excelsa* L.) di daerah Acipayam, Turki. Data telah dikumpul dari 100 plot sampel. Variabel persekitaran (ketinggian, kecerunan, indeks radiasi, kedudukan topografi, sifat bentuk tanah dan bahan induk) dan spesies tumbuhan telah direkodkan di setiap plot sampel. Model adiktif umum (GAM) dan analisis spesies penunjuk (ISA) telah digunakan untuk memperagakan taburan juniper Crimea dan menentukan spesies penunjuk dalam julatnya. Hasil daripada analisis penggunaan GAM dan peraga taburan yang telah didapati menunjukkan bahawa tapak yang paling sesuai bagi kewujudan juniper Crimea adalah di kawasan zon tinggi (zon supra dan pergunungan Mediterranean) yang dilitupi oleh batu kapur. Hasil yang diperolehi daripada analisis spesies penunjuk (ISA) mengesahkan hasil daripada penggunaan GAM, dalam erti kata spesies tumbuhan thermo-Mediterranean seperti *Arbutus andrachne*, *Cercis siliquastrum*, *Cotinus coggyria*, *Pistacia terebinthus* dan *Styrax officinalis* adalah spesies tumbuhan penunjuk negatif bagi juniper Crimea manakala sekutuan positif daripada unsur supra- dan pergunungan Mediterranean adalah *Berberis crataegiana*, *Lonicera etrusca* var. *etrusca*, *Juniperus foetidissima* dan *Phlomis armeniaca*. Penemuan ini adalah penting untuk meramal tapak yang sesuai bagi penggunaan juniper Crimea dalam usaha penghutan oleh pengurus lapangan di kawasan tanpa hutan dan hutan miskin bagi daerah Acipayam.

Kata kunci: Kesesuaian habitat; penghutan semula; taburan tumbuhan; wilayah Mediterranean

INTRODUCTION

Juniperus genus belongs to the Cupressaceae family, having more than 140 species in three different sub-families (Thujoideae, Cupressoideae and Juniperoideae). In Turkey, junipers are represented by 7 native species which are divided into two sections called oxycedrus (*J. oxycedrus* L., *J. communis* L. and *J. oblonga* Bieb) and sabina (*J. sabina* L., *J. foetidissima* Willd., *J. phoenicea* L. and *J. excelsa* M. Bieb) (Davis 1965; Gültekin & Gültekin 2007). One of these is *Juniperus excelsa* M. Bieb (Crimean

Juniper) known locally as ‘Boylu or Boz Ardiç’. It is an evergreen tree or occasionally a shrub, up to 20-25 m. Tall, slow growing, pyramidal in shape during early stages of growth, but with broad crown at later stages of growth (Farjon 2005). The species is important economically and from the industrial point of view due to its heartwood which is highly durable and is aromatic.

Crimean Juniper is distributed in Turkey, Lebanon, Iran, Syria and Greece (Quézel & Médail 2003). It is the most common native tree species after pines and oaks

throughout the Taurus Mountain range in Turkey, covering nearly 82% of total 1.2 million ha juniper forests in the country (Gültekin & Gültekin 2007; Özkan et al. 2010). The species is adapted to a wide range of sites; including mountainous, dry and rocky areas from 1000 m up to the tree-line and beyond in the cold Mediterranean zones (Adams 2004). It can tolerate severe drought and cold conditions and can subsist on the shallow soils on degraded habitats (Douaihy et al. 2011).

Most of the Crimean juniper forests have suffered much from the prehistoric period due to overgrazing, deforestation, fires and inappropriate agricultural practices (Carus 2004; Yücedağ et al. 2010). Throughout the distribution range of the Crimean juniper, the species can sometimes suffer from insects, mistletoe and fungal attacks (Gardner & Fisher 1996). Both natural and artificial regeneration of the species is crucial due to poor seed germination (Avsar & Tonguc 2003), due to their fleshy cone, hard seed coat, immature and unfilled seed and embryo dormancy. In the recent years, many studies have been conducted on their seed dormancy and germination problems (Al-Refai et al. 2003; Esmaelnia et al. 2006; Gülcü & Gültekin 2005; Gültekin & Öztürk 2003; Gültekin et al. 2003); but it is obvious that these efforts have not fully overcome the problem for their sustainability in the forests (Lee et al. 1995). Therefore, studies to determine the suitable environmental factors and indicator plant species for site suitability of the Crimean juniper are needed (Fontaine et al. 2007).

We have hypothesized that determination of site properties and indicator plant species for the Crimean

juniper will be useful in decision making in forest restoration management (Özkan et al. 2010). The main objective of the present study were to determine the site requirements and exhibit the indicator plant species for site suitability of the Crimean juniper in the Acipayam district of Turkey.

MATERIALS AND METHODS

STUDY SITE

The study was conducted in Crimean juniper forests of Acipayam district located between 400 and 2000 m above sea level. Acipayam district covers an area of 2365 km² in the south-western Anatolia between 37°45'N latitude and 28°98' E longitude, as per UTM coordinate system (Figure 1). The highest peaks are Honaz (2528 m) and Bozdağ (2419 m) mountains in the north of the study area. Dalaman stream divides the study area into two parts, northwest and southeast directions and Gireniz valley runs from northeast to southwest in the district.

Acipayam district experiences a cool and sub-humid Mediterranean climate with winter precipitation and summer droughts (Özkan 2009). The closest meteorological station is situated at an elevation of 941 m above sea level in Acipayam district. According to the measurements of this station from 1970 to 2003, average annual precipitation is approximately 520 mm year⁻¹, received mainly during winter as snowfall, mean yearly temperature is 12.5°C and the mean monthly temperature ranges between 2.0°C (January) and 24.4°C (July). Annual

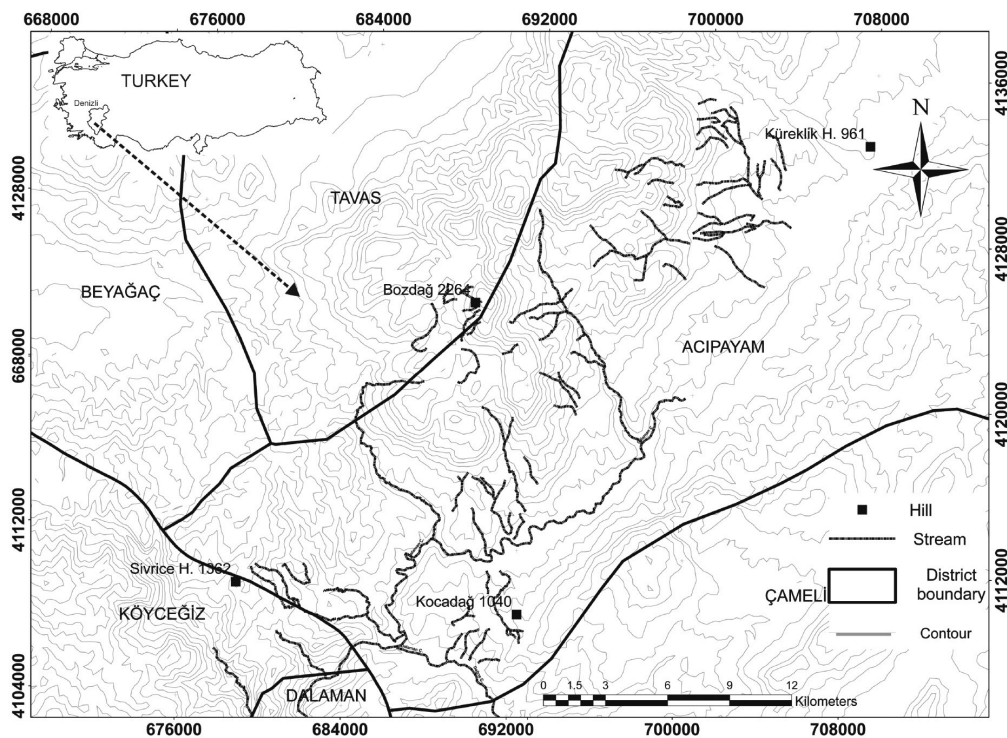


FIGURE 1. Map of the study site in the Acipayam district, Denizli Province, Turkey

average wind speed is around 6.5 m per s and 44% of the prevailing wind direction for the area is in the north and west directions during the year (DMI 2003).

Besides some undifferentiated formations, the rock underlayer is typically composed of Mesozoic and Palaeozoic limestone blocks, Mesozoic aged serpentines, Neolithic aged marl and conglomerate blocks (MTA 1974; Özkan 2009). Parent material is characterized by lime stone in the study area. Soils are classified as leptosols, regosols and cambisols and soil characteristics such as soil depth, moisture content, stoniness, texture and structure locally vary with topography and parent material (FAO et al. 1998).

The Mediterranean forest types are dominant in the study area. The forest area covers a total area of about 101.449 ha, 63.957 ha of which is productive and 37.492 ha unproductive. The remainder (about 87880 ha) is open area utilized for agricultural and settlement purposes. The occurrence of tree species across the elevation gradient in the study area is mostly related to the latitudinal features. The study area is covered by *Pinus brutia* Ten. forests at lower elevations (400-800 m); *Pinus nigra*, *Juniperus* sp. and *Quercus* sp. generally occur at middle elevations (800-1600 m) and *Cedrus libani* rich forests together with *Juniperus* sp. start at upper zones of middle elevations and go up to 2000-2100 m elevations.

DATA COLLECTION

One hundred sample plots were used in the study. *J. excelsa* had distribution in forty-five of these plots. The location of these 20 × 20 m² dimension sample plots was recorded

using GPS and transcribed on the topographic maps with 1/25000 scale (Figure 2). Elevation for each sample plot were numerically recorded using altimeter (m) and slope degree recorded with clinometer (%). Aspect values were determined with compass (θ) and transformed to radiation index (RI) values with formula $TRASP = [1 - \cos((\pi/180)(\theta - 30))]/2$ which is between 0 and 1 (Aertsen et al. 2010). The slope positions were coded from flat areas or valley bottoms to the ridges through a slope and respectively converted to numeric values as 1 (flat/valley bottom), 2 (lower slope), 3 (middle slope), 4 (upper slope) and 5 (ridge) before statistical evaluation. Four landform types were recorded: concave, convex, linear and undulate from the areal studies and respectively converted into 1, 2, 3 and 4 numeric values. Besides undifferentiated formations four bedrock types were determined during the areal studies and converted to numeric values as 1 (limestone), 2 (serpentine), 3 (conglomerate), 4 (marl) and 5 (other bedrock types). Heat index was also used and explanatory variables calculated for each sample plot with the following equation $HI = \cos\alpha_1 * \tan\alpha_2$; where, α_1 is deviation of aspect from 202.5° (SSW) and α_2 is slope degree (Parker 1988). Before statistical analysis, all these plots were coded as s1, s2, s3, ...s100 and environmental parameters from these plots are given with their codes in Table 1.

Plant species in the sample plots were recorded with their scientific names according to the presence or absence within the plots as vegetation matrices. Seventy seven different plant species were identified from the plots. They were taken for the statistical analysis to determine indicator species of Crimean juniper. Scientific names of all these plant species are given with their codes in Appendix 1.

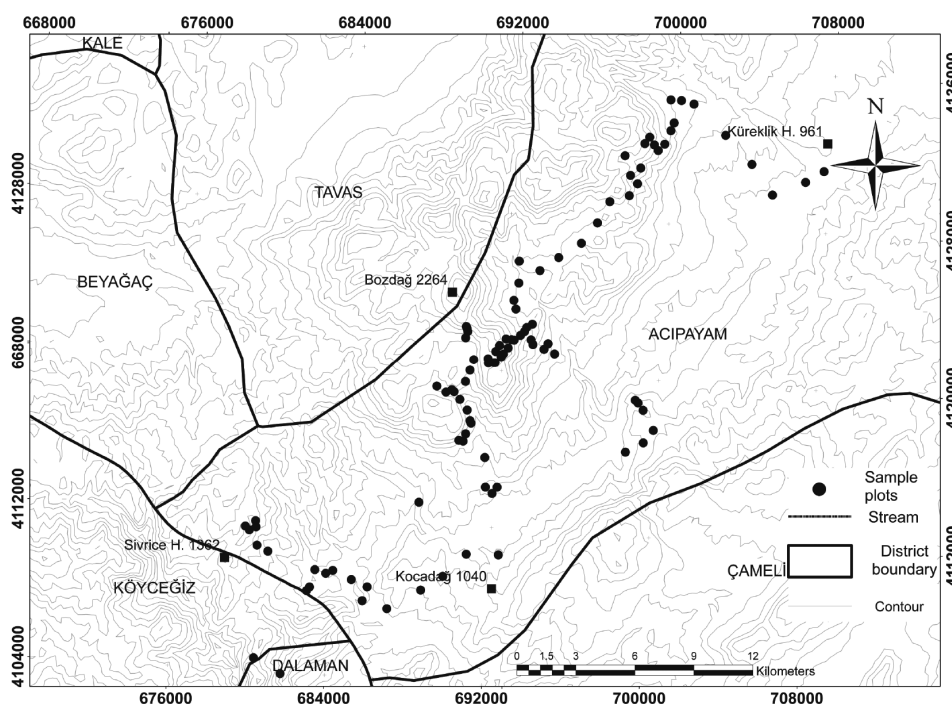


FIGURE 2. Location of the sample plots in the study area

TABLE 1. Environmental variables and their codes
(n: continuous data, c: categorical data)

Variables	Codes
Elevation (n)	ELVN
Slope degree (n)	SLPD
Radiation index (Aspect) (n)	RI
Heat index	HI
Bedrock types (c)	ROCK
Landform category (c)	LNDF
Slope position (c)	SLPP

APPENDIX 1. The scientific names and abbreviations of plant species determined from the sample plots

Species	Codes	Species	Codes
<i>Acantholimon</i> sp.	Acansp	<i>Ononis spinosa</i> L.	Onospi
<i>Acer monspessulanum</i> L.	Acemon	<i>Origanum hypericifolium</i> O. Schwarz	Orinan
<i>Acer</i> sp.	Acersp	<i>Prunus divaricata</i> Ledeb.	Prudiv
<i>Althaea rosea</i> L.	Altros	<i>Paeonia</i> sp.	Paesp
<i>Amygdalus orientalis</i> Miller.	Amyori	<i>Phlomis armeniaca</i> Willd.	Phlarm
<i>Arbutus andrachne</i> L.	Arband	<i>Phlomis grandiflora</i> H.S. Thompson	Phlgra
<i>Arum maculatum</i> L.	Arumac	<i>Pinus brutia</i> Ten.	Pinbru
<i>Astragalus microcephalus</i> Willd.	Astmic	<i>Pinus nigra</i> Arn. ssp. <i>pallisiana</i> (Lamb.) Holmboe	Pinnig
<i>Astragalus</i> sp.	Astrsp	<i>Pyrus communis</i> L.	Pircom
<i>Berberis crataegina</i> DC.	Bercra	<i>Pyrus elaeagnifolia</i> Pallas.	Pirela
<i>Bromus</i> sp.	Brosp	<i>Pistacia terebinthus</i> L.	Pister
<i>Lonicera etrusca</i> Santi var. <i>etrusca</i>	Lonetr	<i>Platanus orientalis</i> L.	Plaori
<i>Carduus nutans</i> L.	Carnut	<i>Populus tremula</i> L.	Poptre
<i>Cedrus libani</i> A. Rich.	Cedlib	<i>Prunus spinosa</i> L.	Pruspi
<i>Cercis siliquastrum</i> L.	Cersil	<i>Quercus cerris</i> L. var. <i>cerris</i>	Quecer
<i>Cirsium arvense</i> (L.) Scop.	Cirarv	<i>Quercus coccifera</i> L.	Quecoc
<i>Cistus creticus</i> L.	Ciscre	<i>Quercus ilex</i> L.	Queile
<i>Cistus salviifolius</i> L.	Cissal	<i>Quercus infectoria</i> Olivier.	Queinf
<i>Colutea arborescens</i> L.	Colarb	<i>Quercus trojana</i> P. B. Webb	Qetro
<i>Cotoneaster nummularia</i> Fisch. Et Mey.	Cotnum	<i>Rhamnus oleoides</i> L.	Rhaole
<i>Cotinus coggyria</i> Scop.	Cotcog	<i>Rhus coriaria</i> L.	Rhucor
<i>Crataegus monogyna</i> L.	Cremon	<i>Rosa canina</i> L.	Roscan
<i>Daphne sericea</i> Vahl.	Dafser	<i>Rubus fruticosus</i> L.	Rubfru
<i>Digitalis davisiana</i> Heywood.	Digdav	<i>Salix alba</i> L.	Salalb
<i>Dryopteris pallida</i> (Bory) Fomin.	Drypal	<i>Salvia officinalis</i> L.	Saloff
<i>Echinops viscosus</i> DC. subsp. <i>bithynicus</i>	Echvis	<i>Satureja cuneifolia</i> Ten.	Satcun
<i>Erica verticillata</i> Forsk.	Eriver	<i>Scolymus hispanicus</i> L.	Scohis
<i>Eryngium</i> sp.	Erysp	<i>Spartium junceum</i> L.	Spajun
<i>Euphorbia</i> sp.	Euhorb	<i>Styrax officinalis</i> L.	Styoff
<i>Fontanesia philliraeoides</i> Labill. subsp. <i>philliraeoides</i>	Fonphil	<i>Tamarix smyrnensis</i> Bunge.	Tamsmy
<i>Fraxinus ornus</i> L.	Fraorn	<i>Taxus baccata</i> L.	Taxbac
<i>Inula anatolica</i> Boiss.	Inuana	<i>Thymra spicata</i> L.	Thyspi
<i>Juniperus excelsa</i> Bieb.	Junexc	<i>Thymus longicaulis</i> C. Presl.	Thylon
<i>Juniperus foetidissima</i> Willd.	Junfeo	<i>Ulmus glabra</i> Hudson.	Ulmgl
<i>Juniperus oxycedrus</i> L.	Junoxy	<i>Urtica dioica</i> L.	Urtdio
<i>Liquidambar orientalis</i> Mill.	Liqoir	<i>Verbascum</i> sp.	Verbas
<i>Marrubium vulgare</i> L.	Marvul	<i>Vicia sativa</i> L.	Vicsat
<i>Mentha spicata</i> L.	Menspi	<i>Xanthium spinosum</i> L.	Xanspi
<i>Morus alba</i> L.	Moralb		

DATA ANALYSIS

Generalized additive model (GAM) has been increasingly used to determine the environmental factors and plant distribution relations. In this study GAM was performed to determine the effects of the environmental factors on the distribution of Crimean juniper. A quasi-binominal model was chosen and an Anova (F-test) for quasi models was used to test the significance of the smooth terms (Lehmann et al. 2002). To evaluate the GAM model, Receiver Operating Characteristic (ROC) curves were produced using the Area under the ROC Curve (AUC) and commonly used evaluation statistics of binominal model performance (Fielding & Bell 1997). Indicator species analysis (ISA) was employed to find indicator plant species for the Crimean juniper (Dufrêne & Legendre 1997).

RESULTS

During this study, the best model for the distribution of Crimean juniper was obtained by means of ROCK and ELVN. The stepwise selection of predictors for the distribution of Crimean juniper selects the following model.

The occurrence of probability = ROCK + s (ELVN, 4) (explained deviance : 55%), where s is the spline smoother, 4 is d.f. for the spline smoother.

The validation results of the model are given in Figure 3. The results for the cross-validation and simple

validation of Crimean juniper are represented quite good in ROC and cvROC values (ROC and cvROC values >0.8). On the other hand, the smaller difference of the values between COR (Sperman Correlation) and cvCOR denotes the high model stability.

The contribution rates of the significant variables to the final model are shown in Figure 4. When dropping each predictor from the final model, ROCK and ELVN contributes 14.31% and 30.62%, respectively. The contribution of ROCK and ELVN alone were found to be 45.98% and 62.28%, respectively. Contribution values (10.27% and 16.20%, respectively) inside the model were lower than other models but the contribution rates of ELVN is still bigger than ROCK.

The partial response of the predictors is given in Figure 5. Preference of the Crimean juniper in the area is characterised by significant positive response to ROCK-1 (limestone) and ELVN. This situation is also supported by the environmental space occupied by the histograms in Figure 6. In the histograms, the grey and black portions of the bar show the sample plots without and with Crimean juniper, respectively. The solid line shows the proportion of the sample plots in each bar that includes one or more Crimean juniper site, relative to the overall average proportion of the sample plots with Crimean juniper which is shown by the dashed line. It means that where the solid line is above, the dashed line is more suitable for the preference of Crimean juniper. The histograms clearly depict that site preference of Crimean juniper in the district is widely characterized by higher altitudes (above 1600 m) and limestone parent material.

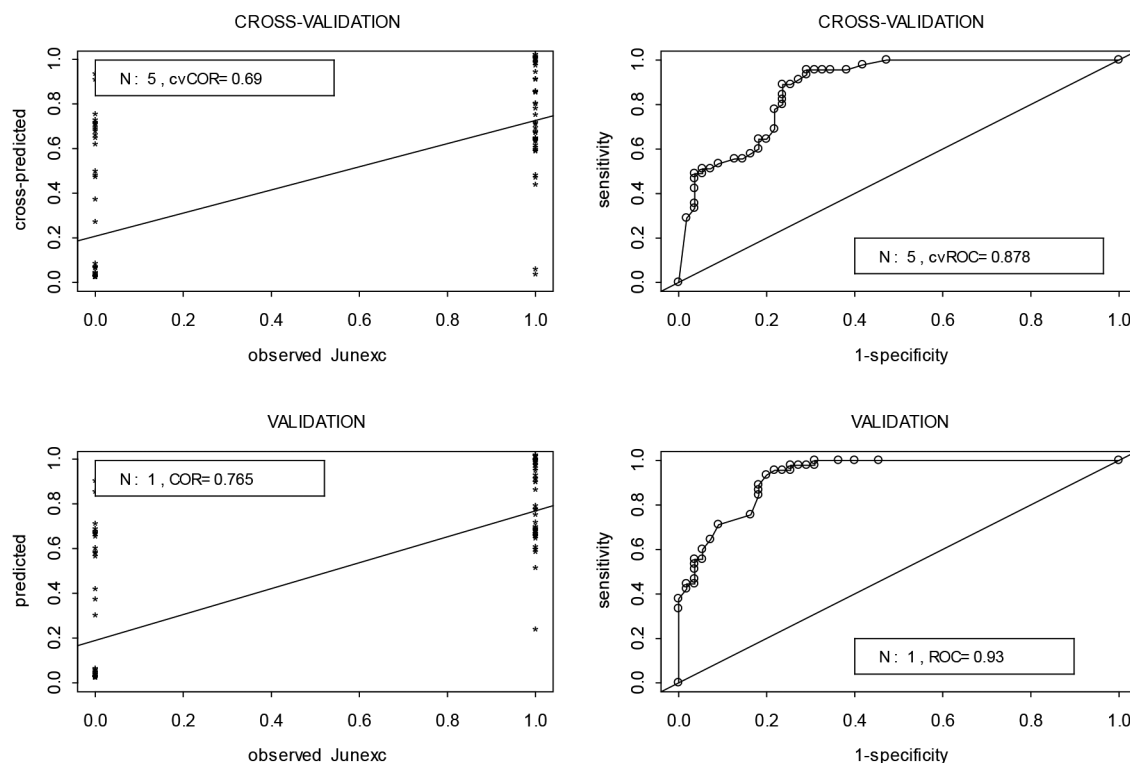


FIGURE 3. Validation of the model with AUC values for ROC and cvROC (cross-validated ROC)

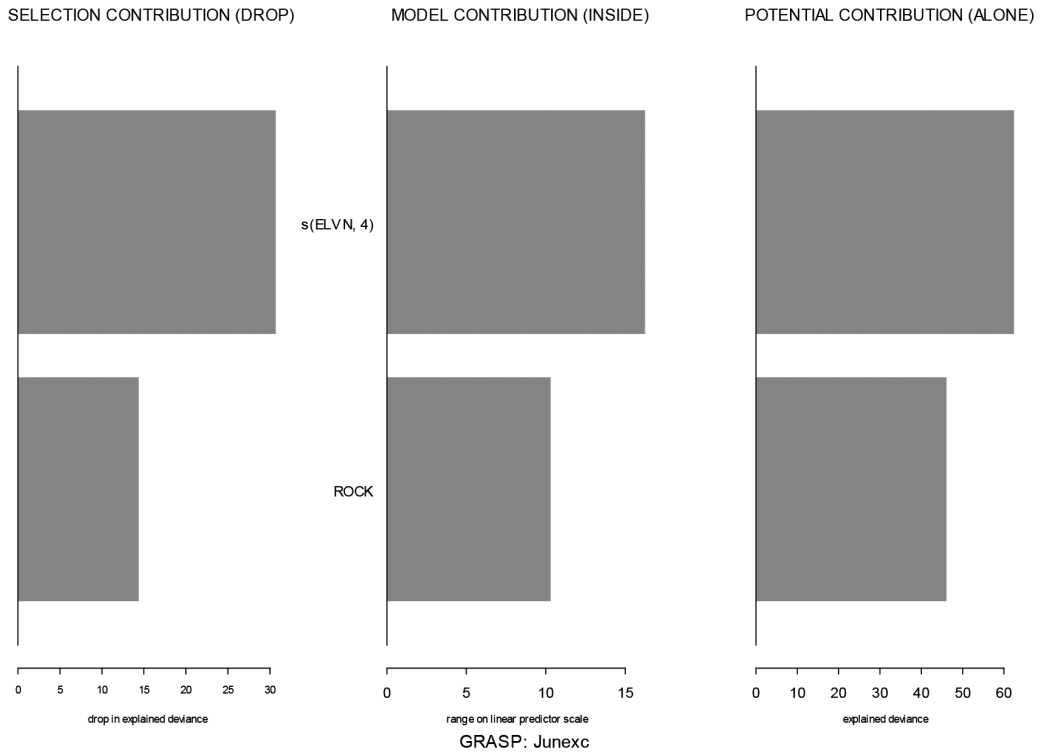


FIGURE 4. Contributions of the predictor variables to the model

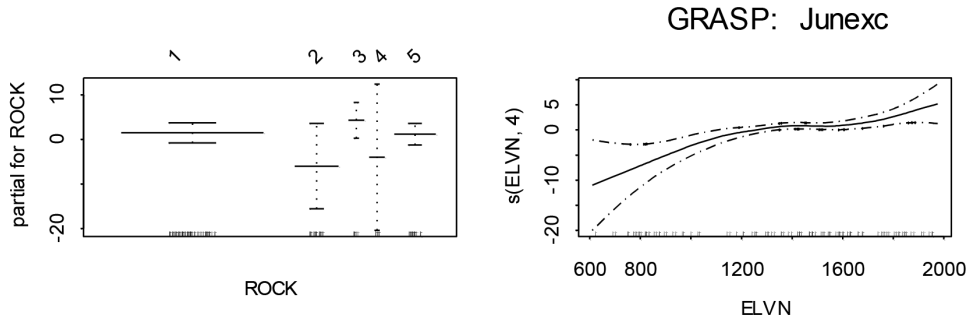


FIGURE 5. Response curves of the presence/absence to the predictor variables in the GAM analysis (The y-axes are based in partial residuals and indicate the relative influence of each explanatory variable on the prediction)

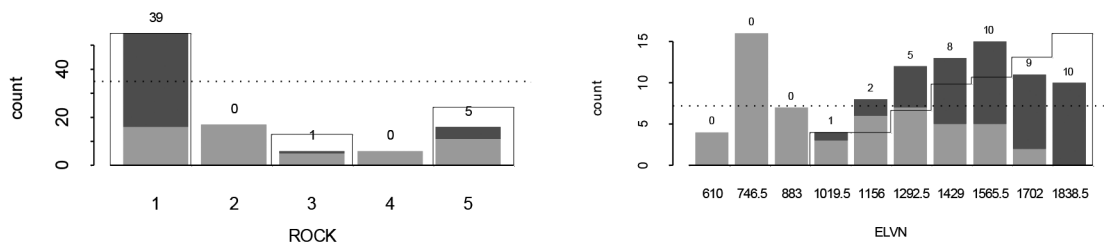


FIGURE 6. Histograms of the predictor variables to the model

A total of 77 plant species were recorded from 100 sample plots. After indicator species analysis (ISA), 18 plant species among these were detected as an indicator for the Crimean juniper. *Acantholimon* sp., *Berberis crataegina* DC., *Lonicera etrusca* Santi var. *etrusca* Santi, *Euphorbia* sp., *Juniperus foetidissima* Willd., *Phlomis armeniaca* Willd., *Taxus baccata* L., *Verbascum* sp. and *Vicia sativa* L. were found positive indicator while *Arbutus andrachne* L., *Astragalus microcephalus* Willd., *Cercis siliquastrum* L., *Cotinus coggyria* Scop., *Pinus brutia* Ten., *Pistacia terebinthus* L., *Platanus orientalis* L., *Quercus infectoria* Olivier. and *Styrax officinalis* L. were determined as negative indicators for Crimean juniper at a level of 5% significance (Table 2).

DISCUSSION

Turkey is one of the countries which has the biggest pure stands of Crimean juniper in the world. It is one of the most resistant tree species in the upper elevations of the highlands of South Anatolian, ranging from about 1200 to 3000 m in the region and generally forms pure and open mono-specific stands in the wild, but grows extremely slow with poor natural regenerations (Saranzai et al. 2012). It is also known as long-lived tree and drought resistant tree species in the world (Sheikh 1985). For many years, it has been a source of timber and fire wood and juniper forests have been degraded through over-grazing, excessive cutting for timber, fire and human settlements in Turkey (Fontaine et al. 2007; Kargiöglu et al. 2010). Therefore, its distribution areas have been restricted by many misapplications leading to an increased rate of soil erosion (Moinuddin et al. 1990). It is therefore very important to conduct comprehensive studies in particular the ecology of Crimean juniper for its sustainability.

Some comprehensive quantitative studies have been done on its ecology in recent years. One of these is the investigations on the site properties of Crimean juniper in semi-natural forests of south western Anatolia (Özkan et al. 2010). Another significant study on the ecology and dynamics of *Juniperus excelsa* forest is that of Saranzai et al. (2012). The present study was conducted to fill the gap and provide valuable information for understanding the distribution of Crimean juniper in the region.

According to GAM analysis conducted during this study regarding the common site properties of Crimean juniper, elevation and bedrock types were found to be the most important factors. It is also apparent that Crimean juniper prefers higher elevations and limestone sites in the district. Pirani et al. (2011) described that it could survive under harsh climate conditions of higher elevations of the mountainous areas and could be considered as the most dominant tree species in such habitats. They also pointed out that it grew mainly on stony and rocky calcareous slopes. Özkan et al. (2010) too have concluded that elevation and surface stoniness were the most significant variables determining the distribution of Crimean juniper. The findings in the present study are also supported by the results of other works on the relationship between environmental factors and the distribution of *J. excelsa* (Moinuddin et al. 1990; Saranzai et al. 2012).

A total of nine plant species were determined by ISA during this study which were positive indicator species for *J. excelsa*. Another nine species were negatively associated with this species namely; *P. brutia* Ten. (0 to 1200 m), *C. coggyria* Scop. (0 to 1300 m) and *S. officinalis* L. (0 to 1500 m) with distribution ranging between 0 and 1500 m. These were the most negative indicator species whereas *J. foetidissima* Willd. (700 to 1900 m), *P. armeniaca* Willd. (800 to 2300 m) and *B. crataegina* DC.

TABLE 2. The results of indicator species analysis (ISA) applied to determine the indicator species of Crimean juniper

Names of the species	Codes	Group	Value	Mean	SD	p
<i>Acanthalimon</i> sp.	Acansp	1	13.9	6.6	2.09	0.016
<i>Arbutus andrachne</i> L.	Arband	0	12.7	6.0	2.20	0.020
<i>Astragalus microcephalus</i> Willd.	Astmic	0	10.9	5.3	1.92	0.029
<i>Berberis crataegiana</i> DC.	Bercra	1	31.7	14.2	3.05	0.001
<i>Lonicera etrusca</i> Santi var. <i>etrusca</i>	Lonetr	1	13.3	5.4	2.00	0.006
<i>Cercis siliquastrum</i> L.	Cersil	0	12.7	6.1	2.17	0.015
<i>Cotinus coggyria</i> Scop.	Cotcog	0	32.7	12.5	2.99	0.001
<i>Euphorbia</i> sp.	Euhorb	1	39.1	16.7	3.03	0.001
<i>Juniperus foetidissima</i> Willd.	Junfeo	1	40.5	13.6	3.11	0.001
<i>Phlomis armeniaca</i> Willd.	Phlarm	1	33.0	13.5	3.02	0.001
<i>Pinus brutia</i> Ten.	Pinbru	0	64.8	26.3	3.47	0.001
<i>Pistacia terebinthus</i> L.	Pister	0	16.2	8.5	2.61	0.022
<i>Platanus orientalis</i> L.	Plaori	0	10.9	5.5	1.99	0.035
<i>Quercus infectoria</i> Olivier.	Queinf	0	23.7	13.1	2.91	0.011
<i>Styrax officinalis</i> L.	Styoff	0	23.4	10.7	2.59	0.001
<i>Taxus baccata</i> L.	Taxbac	1	15.6	6.1	2.12	0.002
<i>Verbascum</i> sp.	Verbas	1	36.5	24.7	3.31	0.007
<i>Vicia sativa</i> L.	Vicsat	1	18.3	7.9	2.38	0.006

(800-1500 m) which have distribution range between 700 and 2300 m, were the most accompanying species for the distribution of Crimean juniper in the district. Although its positive indicator species are mainly characterized by cold and humid mountainous Mediterranean plant communities (average annual temperature is 7-4°C), negative indicator species are the elements of Eu-Mediterranean (average annual temperature is 20-16°C) and Sub-Mediterranean plant communities (average annual temperature is 12-15°C) (Atalay & Efe 2008; Fontaine et al. 2007). Similar results have been reported in this connection in the studies concerning the ecological properties of Crimean juniper carried out in the Aglasun district and Beysehir watershed areas by Özkan and Çelik (2008) and Özkan et al. (2010).

CONCLUSION

Our results showed that Crimean juniper forests particularly prefer the sites above 1000 m, where more humid mountainous Mediterranean climate predominates. It is considered as very cold resistant tree species. The species is exposed to human disturbances threatening its future occurrence in the forests. Therefore proper forest restoration managements and applications are strictly necessary for its protection.

REFERENCES

- Adams, R.P. 2004. *Junipers of the world: The genus Juniperus*. Vancouver, British Columbia: Trafford Publishing Co.
- Aerts, W., Kint, V., Orshoven, J., Özkan, K. & Muys, B. 2010. Comparison and ranking of different modelling techniques for prediction of site index in Mediterranean mountain forests. *Ecological Modelling* 221: 1119-1130.
- Al-Refai, A., El-Kateb, H., Stimm, B. & Mosandl, R. 2003. Quality and germination of seeds of *Juniperus excelsa* M. Bieb. in the Kalamoun mountains, Syria. *Forstliche Forschungsberichte Munchen* 192: 164-175.
- Atalay, İ. & Efe, R. 2008. Ecoregions of the Mediterranean area and the lakes region of Turkey. In *Proceedings of Geomed-2007 International Symposium on Geography: Environment and Culture in the Mediterranean Region*, edited by Atalay, I. & Efe, R. 5-8 June. Rose Hotels, Kemer, Turkey.
- Avsar, M.D. & Tonguc, F. 2003. Evaluation of growth potential of Crimean juniper (*Juniperus excelsa* Bieb.) seedlings for the first growing season under Tekir Forest nursery conditions in Kahramanmaraş, Turkey. *Journal of Environmental Biology* 24: 155-159.
- Carus, S. 2004. Increment and growth in Crimean juniper (*Juniperus excelsa* Bieb.) stands in Isparta-sütçüler region of Turkey. *Journal of Biological Sciences* 4: 173-179.
- Davis, P.H. 1965. *Flora of Turkey and the East Aegean Islands*. Edinburgh: Edinburgh Univ. Press. 1: 248-495.
- DMI. 2003. *Turkish State Meteorological Service/Meteorological data for Acipayam district from 1970 to 2003*. Turkey.
- Douaihy, B., Vendramin, G.G., Boratyński, A., Machon, N. & Dagher-Kharrat, M.B. 2011. High genetic diversity with moderate differentiation in *Juniperus excelsa* from Lebanon and the eastern Mediterranean region. *AoB Plants* 1-14.
- Dufrêne, M. & Legendre, P. 1997. Species assemblages and indicator species: The need for a flexible asymmetrical approach. *Ecological Monographs* 67: 345-366.
- Esmacelnia, M., Jalali, S.G., Tabari, M. & Hosseini, S.M. 2006. Influence of plant growth regulator IBA on vegetative propagation of *Juniperus excelsa*. *Iranian Journal of Forest and Poplar Research* 14: 221-227.
- FAO, IRIC & ISSS. 1998. *World Reference Bas for Soil Resources*. Rome: Food and Agriculture Organization of the United Nations.
- Farjon, A. 2005. *A Monograph of Cupressaceae and Sciadopitys*. London: Royal Botanic Gardens, Kew.
- Fielding, A.H. & Bell, J.F. 1997. A review of methods for the assessment of prediction errors in conservation presence/absence models. *Environmental Conservation* 24: 8-49.
- Fontaine, M., Aerts, R., Ozkan, K., Mert, A., Gulsoy, S., Suel, H., Waelkens, M. & Muys, B. 2007. Elevation and exposition rather than soil types determine communities and site suitability in Mediterranean mountain forests of southern Anatolia, Turkey. *Forest Ecology and Management* 247: 18-25.
- Gardner, A.S. & Fisher, M. 1996. The distribution and status of the montane juniper woodlands of Oman. *Journal of Biogeography* 23: 791-803.
- Gülcü, S. & Gültekin, H.C. 2005. Determination of proper sowing techniques for Crimean juniper (*Juniperus excelsa* Bieb.) and small fruited juniper (*Juniperus oxycedrus* L.). *SDU Faculty of Forestry Journal* 1: 37-48.
- Gültekin, H.C., Gülcü, S., Gültekin, U.G. & Divrik, A. 2003. Studies on determination of the effects of some practicable classification methods on seed germination of Crimean Juniper (*Juniperus excelsa* Bieb.) before sowing process. *Artvin Coruh University Faculty of Forestry Journal* 4: 111-120.
- Gültekin, H.C. & Gültekin, U.G. 2007. Silviculture techniques of some juniper (*Juniperus* L.) Species in Turkey. *Journal of DOA* 13: 69-111.
- Gültekin, H.C. & Öztürk, H. 2003. Advances in research on the propagation of Prickly juniper (*Juniperus oxycedrus* L.) and Syrian juniper (*Arceuthos drupacea* Ant. et Kotschy.) using nursery techniques and grey juniper (*Juniperus excelsa* Bieb.) under natural conditions. *SDU Faculty of Forestry Journal* 40: 6-16.
- Kargioğlu, M., Cenkci, S., Serteser, A., Konuk, M. & Vural, G. 2010. Traditional uses of wild plants in Middle Aegean region of Turkey. *Human Ecology* 38: 429-450.
- Lee, S., Cregg, C.M. & Fleege, C. 1995. Propagation of *Juniperus*: Challenges to Propagation and Opportunities for Improvement. In *National Proceedings: Forest and Conservation Nursery Associations. Gen. Tech. Rep. PNW-GTR-365*, edited by Landis, T.D. & Cregg, B. Portland, O.R.: U.S. Department of Agriculture, Forest Service, Pacific Northwest Research Station.
- Lehmann, A., Leathwick, J.R. & Overton, J. McC. 2002. GRASP. *Ecological Modelling* 157: 189-207.
- Moinuddin, A., Shahid, S.S. & Hafeez, B.A. 1990. Population structure and dynamics of *Juniperus excelsa* in Baluchistan, Pakistan. *Journal of Vegetation Science* 1: 271-276.
- MTA. 1974. *Institution of Mining and Technical Research/ Explanatory text of the geological map of Denizli, Turkey*. Compiled by Pamir, H.N. (Ed. C. Erento). Ankara: IMTR Press.

- Quézel, P. & Médail, F. 2003. *Ecologie Et Biogéographie Des Forêts Du Bassin Méditerranéen*. Paris: Elsevier.
- Özkan, K. 2009. Environmental factors as influencing vegetation communities in Acipayam district of Turkey. *Journal of Environmental Biology* 30(5): 741-746.
- Özkan, K. & Çelik S. 2008. Spatial distribution of *Juniperus excelsa* Bieb. in relation to its site factors. *Journal of the Malaysian Forester* 71: 1-7.
- Özkan, K., Gülsoy, S., Aerts, R. & Muys, B. 2010. Site properties for Crimean juniper (*Juniperus excelsa*) in semi-natural forests of south western Anatolia, Turkey. *Journal of Environmental Biology* 31: 97-100.
- Parker, K.C. 1988. Environmental relationships and vegetation associates of columnar cacti in the northern Sonoran Desert. *Vegetatio* 78: 125-140.
- Pirani, A., Moazzeni, H., Mirinejad, S., Naghibi, F. & Mosaddegh, M. 2011. Ethnobotany of *Juniperus excelsa* M. Bieb (Cupressaceae) in Iran. *Ethnobotany Research & Applications* 9: 335-341.
- Sarangzai, A.M., Ahmed, M., Ahmed, A., Tareen, L. & Umerjan, S. 2012. The ecology and dynamics of *Juniperus excelsa* forest in Balochistan-Pakistan. *Pakistan Journal of Botany* 44(5): 1617-1625.
- Sheikh, M.I. 1985. *Afforestation in Juniper Forests of Balochistan*. Peshawar: Pakistan Forest Institute.
- Yücedağ, C., Gezer, A. & Orhan, H. 2010. The genetic variation in Crimean juniper populations from the Lakes District of Turkey. *Romanian Biotechnological Letters* 15(4): 5487-5492.

Faculty of Forestry
Department of Forest Engineering
Süleyman Demirel University
32100 Isparta
Turkey

*Corresponding author; email: srkngulsoy@gmail.com

Received: 14 April 2013

Accepted: 12 May 2013